

RESOLUTION OF THE
WHITE MOUNTAIN APACHE TRIBE OF THE
FORT APACHE INDIAN RESERVATION


- WHEREAS, Mrs. Audrey Altaha, a tribal member, has advised the Tribal Council that she made a request for a land assignment in 1979 but has never heard back from the Land Board regarding her request; and
- WHEREAS, in clarification of her inquiry, Raymus Albert, Chairman of the Land Board, advises Audrey Altaha and the Tribal Council that the lot she requested in 1979 is located near the Seven Mile School and at the time she applied for the land in 1979, the I.D. Herd Association was using that particular area as a horse pasture; and
- WHEREAS, Councilman, Rudy Walker, Sr., further advises the Tribal Council that the area requested by Mrs. Altaha is no longer being used as a horse pasture; and
- WHEREAS, Mrs. Altaha further states that she is actually requesting two lots; one for herself and the other for her daughter who now resides in Oklahoma and that she requested that these two subdivision lots measure 200 feet x 200 feet; and
- WHEREAS, Audrey Altaha requests that a new road be completed to give her access to this farmland; and
- WHEREAS, the Tribal Council is advised by Raymus Albert that the BIA Roads has proposed a road to the farmland which will be constructed according to the diagram attached hereto and incorporated by reference; and
- WHEREAS, the Tribal Council agrees that there is no impediment in assigning these two lots (200 feet x 200 feet) to be used as a farmland.
- BE IT RESOLVED by the Tribal Council of the White Mountain Apache Tribe that it hereby grants the request of Audrey Altaha for two farmland lots to be measured at 200 feet by 200 feet in the area of the Seven Mile School.
- BE IT FURTHER RESOLVED by the Tribal Council that it requests that Mrs. Altaha contact the Land Board so that the proper survey of her two assignment lots can be accomplished to avoid any conflicts with her neighbors.
- BE IT FURTHER RESOLVED by the Tribal Council that it grants permission to the BIA Roads Department to construct a road to the farmland as proposed by the attached diagram incorporated in reference herein.

RECEIVED

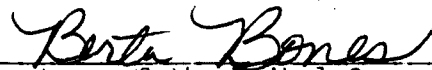
APR 15 1983

FORT APACHE INDIAN
AGENCY
WILSON

The foregoing resolution was on April 6, 1983, duly adopted by a vote of 8 for and 2 against by the Tribal Council of the White Mountain Apache Tribe, pursuant to authority vested in it by Article V, Section 1 (i) of the Amended Constitution and Bylaws of the Tribe, ratified by the Tribe June 27, 1958, and approved by the Secretary of the Interior on May 29, 1958, pursuant to Section 16 of the Act of June 18, 1934 (48 Stat. 984).



Chairman of the Tribal Council



ACTING Secretary of the Tribal Council

DATE

PROPOSED ROAD

SEVEN MILE AREA

SHEET NO. 1 OF 1

JOB NO.

SCALE:
1" = 50'

ORIGINAL
LINE
FOR

AUDRY
ALTAHA

FREDA
NEWHALL

NELLIE
COSAY

IRRIGATION
DITCH

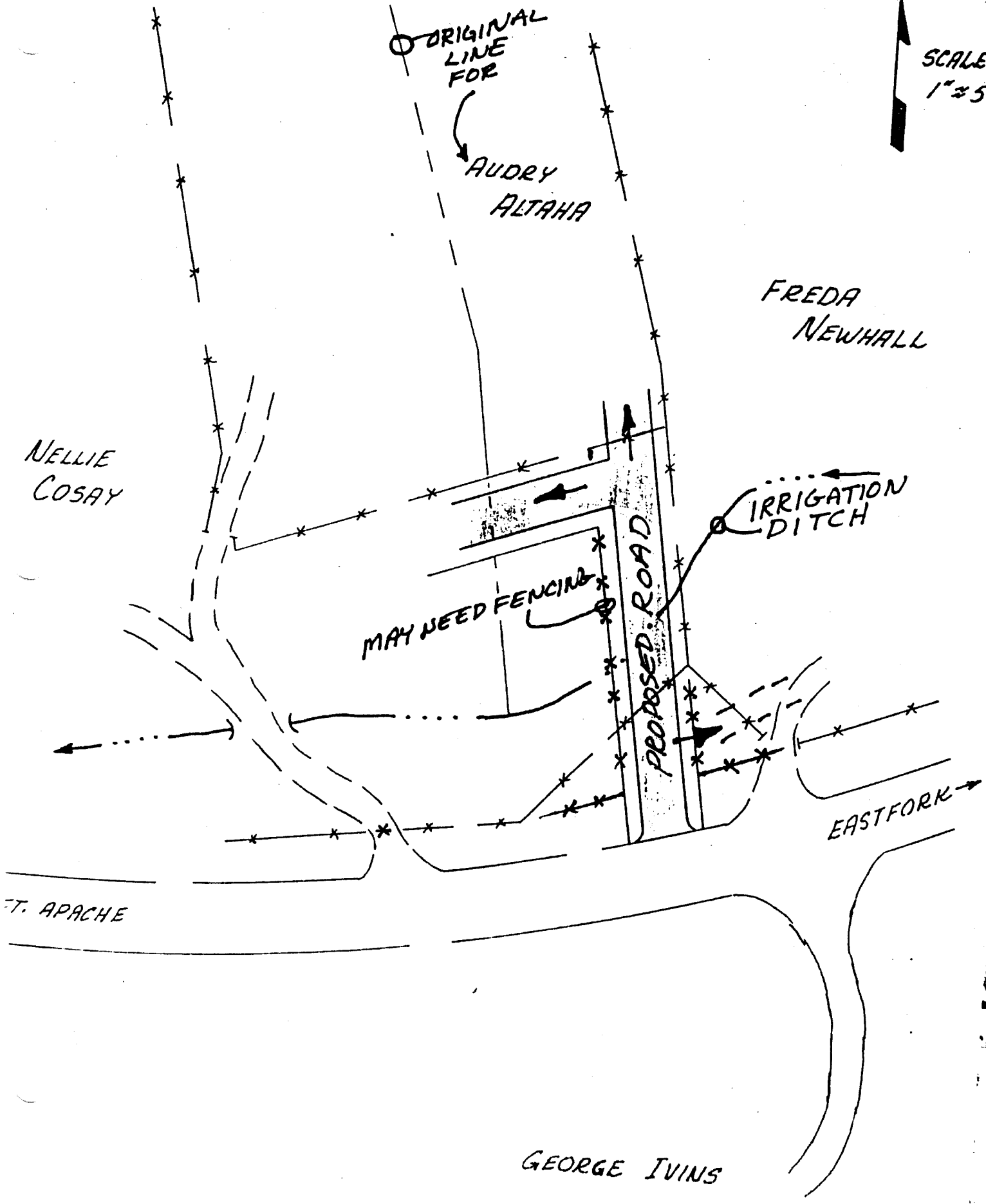
MAY NEED FENCING

PROPOSED ROAD

EASTFORK

ST. APACHE

GEORGE IVINS



PROPOSED ROAD

SEVEN MILE

COSAY
ALTAHA
NEWHALL

- 1) NELLIE COSAY DID NOT WANT ROAD TO GO IN.
- 2) FARMLAND (A. ALTAHA) NEEDS ACCESS.
- 3) ROADS WILL PUT IN NEW ROAD
- 4) LAND OPERATIONS WILL PLACE PIPE.
- 5) FOR SAFETY - COMBINE ACCESS TO - FREDA NEWHALL
- AUDRY ALTAHA
- NELLIE COSAY
- 6) RAYMUS/ROADS WILL PROVIDE FENCING?
- 7) NEED RESOLUTION TO PROCEED.