

**RESOLUTION OF THE
WHITE MOUNTAIN APACHE TRIBE OF THE
FORT APACHE INDIAN RESERVATION**

WHEREAS, the Tribal Council has heard this day in a special Council meeting from various Tribal personnel involved in community planning and development; and


WHEREAS, it is apparent that better cooperation and coordination is needed between the Tribal Land Office and other Tribal entities, such as the Planning and GIS departments, to address the many community issues; and


WHEREAS, the Tribal Council further recognizes the importance of having the Tribal Land Office records archived.


BE IT RESOLVED by the Tribal Council of the White Mountain Apache Tribe that it hereby directs that all Tribal Land Office records be archived by Raymus Albert of the Tribal Land Office and the BIA GIS Coordinator Faith Beatty-Johnson as soon as possible for the Tribe's future use and reference.

BE IT FURTHER RESOLVED by the Tribal Council of the White Mountain Apache Tribe that Raymus Albert, Land Office Director and Faith Beatty-Johnson, BIA GIS Coordinator, shall report their progress and receive additional instruction, if any needed, by the Council at a duly called Tribal Council meeting no later than six months from the date of this resolution.

The foregoing resolution was on October 16, 2000, duly adopted by a vote of EIGHT for and ZERO against by the Tribal Council of the White Mountain Apache Tribe, pursuant to authority vested in it by Article IV, Section 1 (a), (s), (t) and (u) of the Constitution of the Tribe, ratified by the Tribe on September 30, 1993, and approved by the Secretary of the Interior on November 12, 1993, pursuant to Section 16 of the Act of June 18, 1934 (48 Stat. 984).




ACTING Frank J. Endfield, Jr.
Chairman of the Tribal Council


Cyndy Harvey-Burnette
Secretary of the Tribal Council