

**RESOLUTION OF THE
WHITE MOUNTAIN APACHE TRIBE OF THE
FORT APACHE INDIAN RESERVATION**

WHEREAS, the existing Fire Management building complex adjacent to the airport was built in 1972 from excess property; and

WHEREAS, the existing Fire Management building provides 2300 square feet of office space and can accommodate 25-35 persons depending on the time of year. This calculates to 66-92 square feet per person which is less than the 100-120 square feet per person as required by the General Services Administration (GSA); and

WHEREAS, about half of the facility is leased from the Tribe which has created unneeded complexities in maintenance, especially with heating, cooling and plumbing; and

WHEREAS, the Bureau of Indian Affairs, Fort Apache Agency, Branch of Forestry proposes the construction of a new facility across highway 73 just west of the existing facility as shown on the attached map; and

WHEREAS, the proposed construction site is approximately 35 acres in size and is specifically located on the SE 1/4 of the SE 1/4 of Section 14 and the N 1/2 of Section 23, Township 5, North, Range 22 East of the Gila and Salt River Meridian, Navajo County, Arizona; and

WHEREAS, the proposed new building complex will provide sufficient office space to coordinate wildland fire suppression activities, a dispatch office to support all dispatching activities, specified and sufficient areas for equipment and tool maintenance activities, housing for fire engines, training facilities, warehouse and fire cache and a kitchen and dining facility, and sufficient parking for employees and visitors; and

WHEREAS, the Tribal Council has approved the allocation of the land by Resolution No. 09-2003-213; and

WHEREAS, the White Mountain Apache Tribe has been notified that funds in the amount of \$1.7 million have been made available for the Construction of a Fire Management Building on the Fort Apache Reservation; and

WHEREAS, the White Mountain Apache Tribe has approved a site for the location of the Fire Management Building.

BE IT RESOLVED by the Tribal Council of the White Mountain Apache Tribe that it hereby approves the construction of the proposed BIA Fire Management Building complex.

Resolution No. 09-2003-214


BE IT FURTHER RESOLVED by the Tribal Council of the White Mountain Apache Tribe that it hereby authorizes entering into a P.L. 93-638 Self-Determination agreement for the pre-planning, planning, design and construction of the Fire Management Building


BE IT FURTHER RESOLVED by the Tribal Council of the White Mountain Apache Tribe that Tribe's Facility Management and Construction Group act in a capacity representing the Tribe in Construction management providing coordination of pre-planning, planning, design and construction of the Fire Management Building.

BE IT FURTHER RESOLVED by the Tribal Council of the White Mountain Apache Tribe that the BIA and WMAT enter into a Cooperative Agreement due to the various Federal entities performing and contributing to the work components to be accomplished

BE IT FURTHER RESOLVED by the Tribal Council of the White Mountain Apache Tribe that it hereby requests that the BIA, Fort Apache Agency seek additional funds needed for completion of the project without offset to Agency or Tribal budget.

The foregoing resolution was on September 9, 2003 duly adopted by a vote of NINE for and ZERO against by the Tribal Council of the White Mountain Apache Tribe, pursuant to authority vested in it by Article IV, Section 1 (a), (c), (f), (i), (s), (t), and (u) of the Constitution of the Tribe, ratified by the Tribe September 30, 1993, and approved by the Secretary of the Interior on November 12, 1993, pursuant to Section 16 of the Act of June 18, 1934 (48 Stat. 984).




Chairman of the Tribal Council

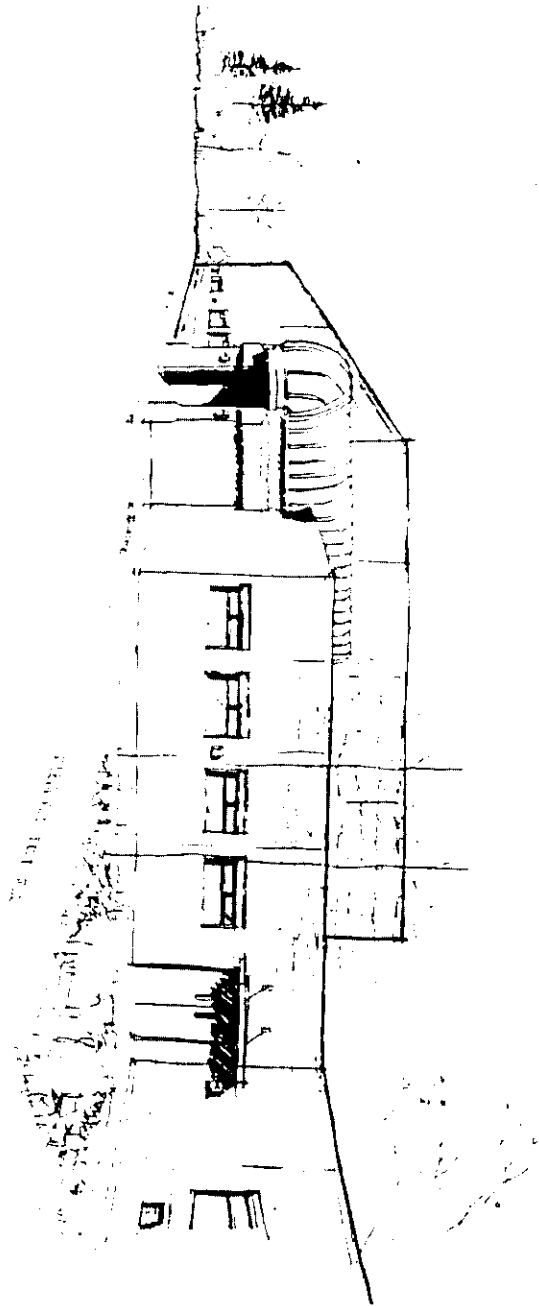

Secretary of the Tribal Council

DEPARTMENT OF THE INTERIOR
BUREAU OF INDIAN AFFAIRS

FT. APACHE FORESTRY BLDG.

FOR

FORT APACHE AGENCY
WESTERN REGIONAL OFFICE



DESIGNED BY

SOUTHWEST REGIONAL OFFICE
ALBUQUERQUE, NEW MEXICO

PRELIMINARY SUBMITTAL

NOT FOR
CONSTRUCTION

PROJECT TEAM

Owner

DEPARTMENT OF THE INTERIOR
BUREAU OF INDIAN AFFAIRS
WESTERN REGIONAL OFFICE
ALBUQUERQUE, NEW MEXICO

Civil

ROBERT J. CLAYTON ARCHITECT
1001 EAST WASHINGTON
ALBUQUERQUE, NEW MEXICO
84701

Structural

ROBERT J. CLAYTON ARCHITECT
1001 EAST WASHINGTON
ALBUQUERQUE, NEW MEXICO
84701

Mechanical

DEPARTMENT OF THE INTERIOR
BUREAU OF INDIAN AFFAIRS
WESTERN REGIONAL OFFICE
ALBUQUERQUE, NEW MEXICO
84701

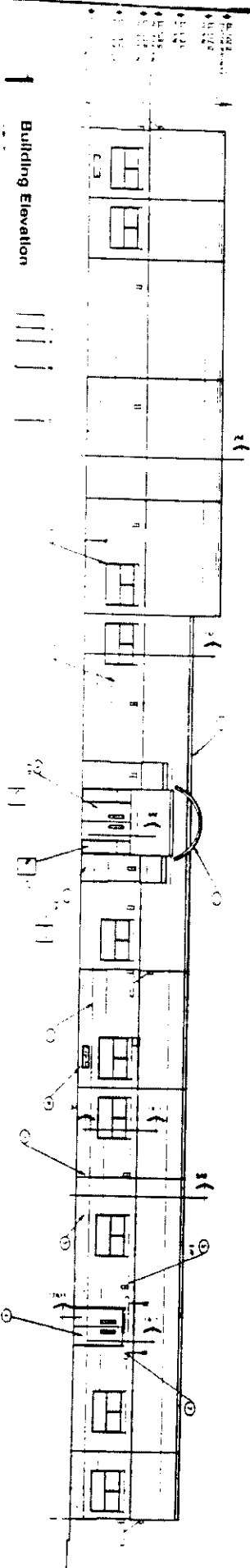
Electrical

DEPARTMENT OF THE INTERIOR
BUREAU OF INDIAN AFFAIRS
WESTERN REGIONAL OFFICE
ALBUQUERQUE, NEW MEXICO
84701

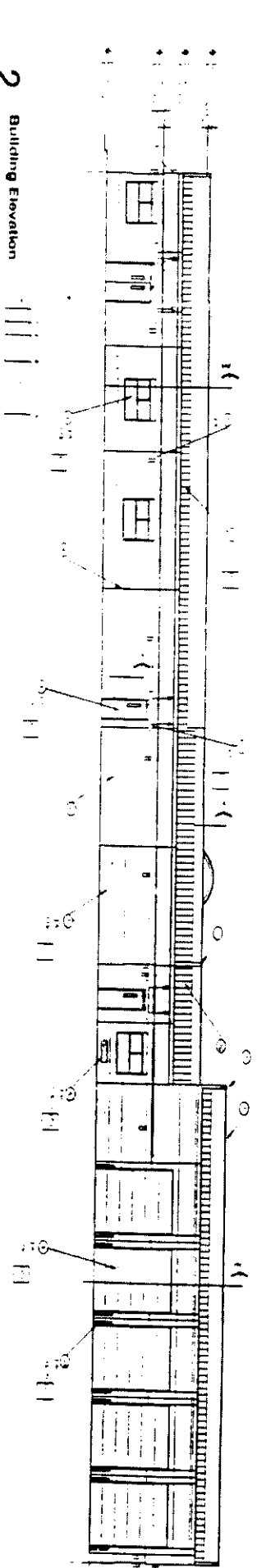
ROBERT J. CLAYTON ARCHITECT

1001 EAST WASHINGTON
ALBUQUERQUE, NEW MEXICO
84701
PHONE: 755-2200
FACSIMILE: 755-1188

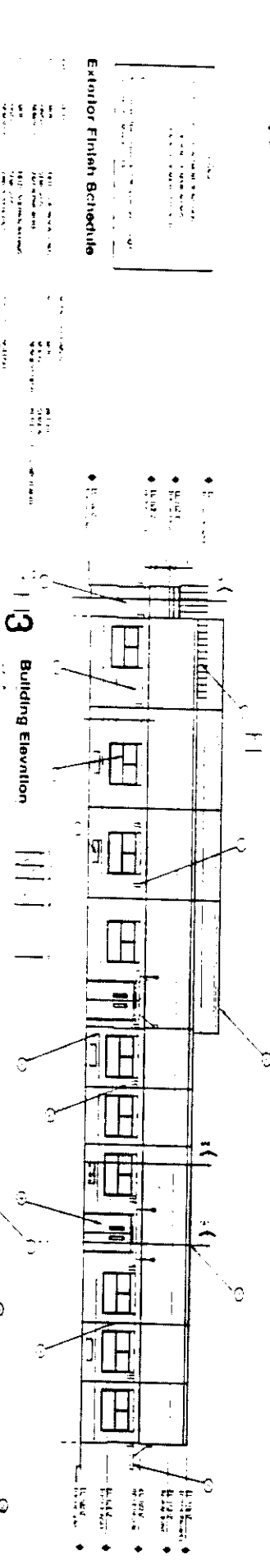




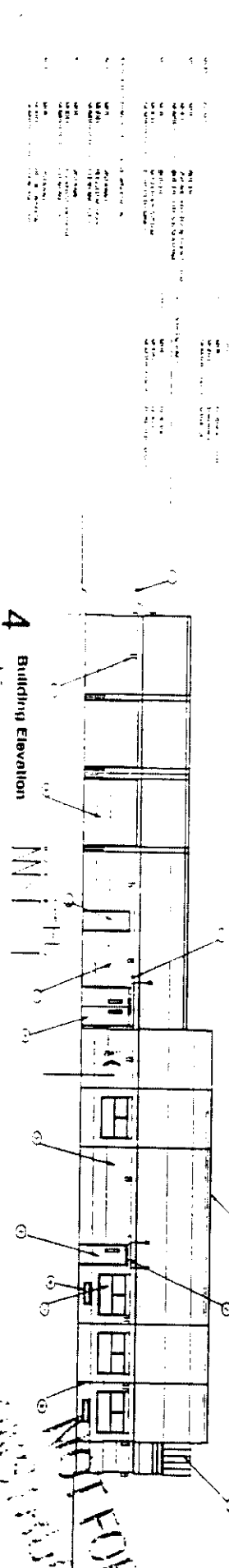
1 Building Elevation



2 Building Elevation



3 Building Elevation



4 Building Elevation

Exterior Finish Schedule

NO.	DESCRIPTION	FINISH
1	CONCRETE	PAINT
2	BRICK	PAINT
3	GLASS	PAINT
4	WOOD	PAINT
5	ROOF	PAINT
6	CEILING	PAINT
7	FLOOR	PAINT
8	WALL	PAINT
9	DOOR	PAINT
10	WINDOW	PAINT

General Notes

1. ALL WORK TO BE ACCORDING TO THE LATEST EDITIONS OF THE BUILDING CODES AND SPECIFICATIONS.
2. ALL MATERIALS TO BE OF THE BEST QUALITY AND APPROVED BY THE ARCHITECT.
3. ALL WORK TO BE COMPLETED WITHIN THE SPECIFIED TIME FRAME.
4. ALL WORK TO BE DONE IN ACCORDANCE WITH THE DRAWINGS AND SPECIFICATIONS.
5. ALL WORK TO BE DONE IN ACCORDANCE WITH THE LATEST EDITIONS OF THE BUILDING CODES AND SPECIFICATIONS.
6. ALL WORK TO BE DONE IN ACCORDANCE WITH THE LATEST EDITIONS OF THE BUILDING CODES AND SPECIFICATIONS.
7. ALL WORK TO BE DONE IN ACCORDANCE WITH THE LATEST EDITIONS OF THE BUILDING CODES AND SPECIFICATIONS.
8. ALL WORK TO BE DONE IN ACCORDANCE WITH THE LATEST EDITIONS OF THE BUILDING CODES AND SPECIFICATIONS.
9. ALL WORK TO BE DONE IN ACCORDANCE WITH THE LATEST EDITIONS OF THE BUILDING CODES AND SPECIFICATIONS.
10. ALL WORK TO BE DONE IN ACCORDANCE WITH THE LATEST EDITIONS OF THE BUILDING CODES AND SPECIFICATIONS.

Keyed Note

1. ALL WORK TO BE ACCORDING TO THE LATEST EDITIONS OF THE BUILDING CODES AND SPECIFICATIONS.

FOR INFORMATION ONLY

ROAD NORTH

PROJECT BOUNDARY LINE 3+00

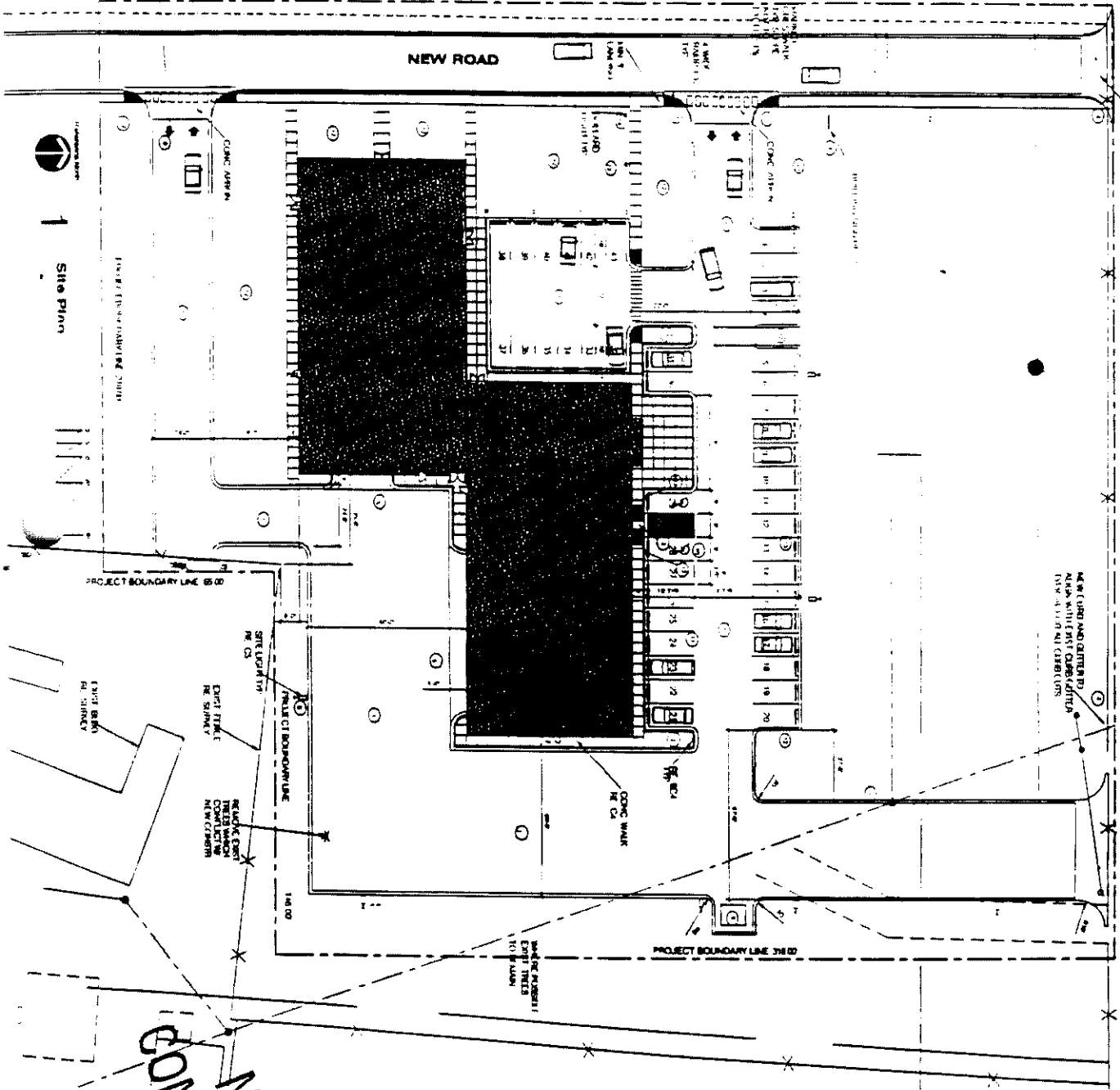
NEW ROAD

PROJECT BOUNDARY LINE 20+00

Key Notes

1. ALL DIMENSIONS ARE IN FEET AND INCHES UNLESS OTHERWISE NOTED.
2. THE SHOWN DIMENSIONS ARE THE CENTERLINE DIMENSIONS UNLESS OTHERWISE NOTED.
3. THE SHOWN DIMENSIONS ARE THE CENTERLINE DIMENSIONS UNLESS OTHERWISE NOTED.
4. THE SHOWN DIMENSIONS ARE THE CENTERLINE DIMENSIONS UNLESS OTHERWISE NOTED.
5. THE SHOWN DIMENSIONS ARE THE CENTERLINE DIMENSIONS UNLESS OTHERWISE NOTED.
6. THE SHOWN DIMENSIONS ARE THE CENTERLINE DIMENSIONS UNLESS OTHERWISE NOTED.
7. THE SHOWN DIMENSIONS ARE THE CENTERLINE DIMENSIONS UNLESS OTHERWISE NOTED.
8. THE SHOWN DIMENSIONS ARE THE CENTERLINE DIMENSIONS UNLESS OTHERWISE NOTED.
9. THE SHOWN DIMENSIONS ARE THE CENTERLINE DIMENSIONS UNLESS OTHERWISE NOTED.
10. THE SHOWN DIMENSIONS ARE THE CENTERLINE DIMENSIONS UNLESS OTHERWISE NOTED.
11. THE SHOWN DIMENSIONS ARE THE CENTERLINE DIMENSIONS UNLESS OTHERWISE NOTED.
12. THE SHOWN DIMENSIONS ARE THE CENTERLINE DIMENSIONS UNLESS OTHERWISE NOTED.
13. THE SHOWN DIMENSIONS ARE THE CENTERLINE DIMENSIONS UNLESS OTHERWISE NOTED.
14. THE SHOWN DIMENSIONS ARE THE CENTERLINE DIMENSIONS UNLESS OTHERWISE NOTED.
15. THE SHOWN DIMENSIONS ARE THE CENTERLINE DIMENSIONS UNLESS OTHERWISE NOTED.
16. THE SHOWN DIMENSIONS ARE THE CENTERLINE DIMENSIONS UNLESS OTHERWISE NOTED.
17. THE SHOWN DIMENSIONS ARE THE CENTERLINE DIMENSIONS UNLESS OTHERWISE NOTED.
18. THE SHOWN DIMENSIONS ARE THE CENTERLINE DIMENSIONS UNLESS OTHERWISE NOTED.
19. THE SHOWN DIMENSIONS ARE THE CENTERLINE DIMENSIONS UNLESS OTHERWISE NOTED.
20. THE SHOWN DIMENSIONS ARE THE CENTERLINE DIMENSIONS UNLESS OTHERWISE NOTED.

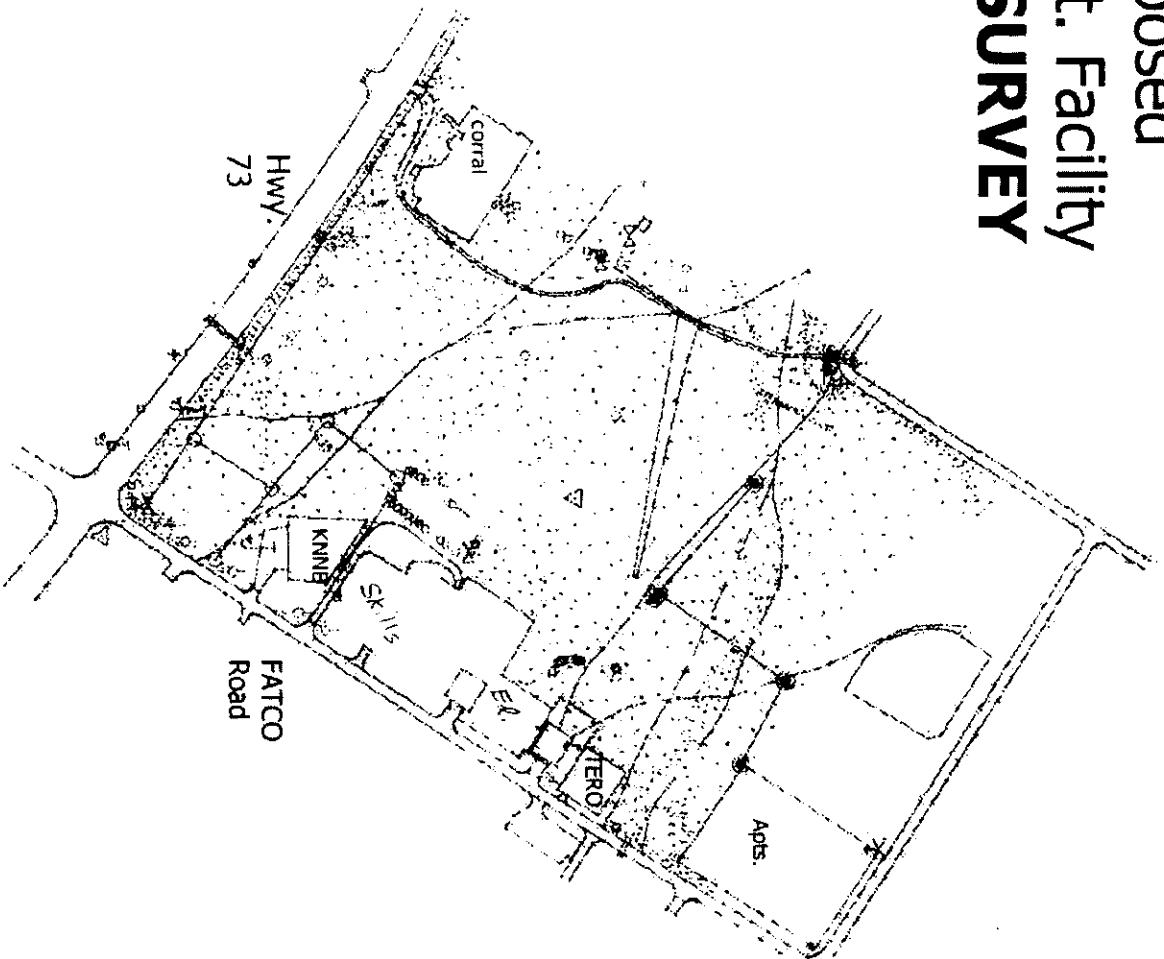
NOT FOR CONSTRUCTION



2 Building Sign

1 Site Plan

Proposed Fire Mgt. Facility SITE SURVEY



North →