



**RESOLUTION OF THE
WHITE MOUNTAIN APACHE TRIBE OF THE
FORT APACHE INDIAN RESERVATION**

(Resolution in Support of Submittal of Indian Reservation Roads (IRR) Inventory)

- WHEREAS,** pursuant to Article IV, Section 1(a) and 1(s) of the Constitution of the White Mountain Apache Tribe, *inter alia*, the Tribal Council has the authority to represent the Tribe and act in all matters that concern the welfare of the Tribe; and
- WHEREAS,** the WMAT Transportation Committee duly appointed by the Tribal Council is authorized to advise and recommend to the Tribal Council in all policy and program matters related to the Indian Reservation Roads Program, bridges, roads and highways within the Fort Apache Indian Reservation, byways and trails; and other inter-modal initiatives for the benefit of the members of the White Mountain Apache Tribe; and
- WHEREAS,** the WMAT Transportation Committee is further authorized to interact, meet, and represent the Tribe in such matters with outside agencies such as the Bureau of Indian Affairs, Federal Highway Administration, Arizona Department of Transportation; also local, state, federal governments and other transportation groups, associations, and committees concerning transportation policies, procedures and funding related to but not limited to 25 CFR 170 et. seq. regarding primary rules, regulations and federal funding initiatives; and
- WHEREAS,** the Tribal Transportation Committee requests that the Tribal Council of the White Mountain Apache Tribe approve the IRR Inventory as follows:
1. Hawley Lake Campground Roads
 2. Detention Center Road
 3. Rick Lupe Road
 4. Trails Project (work in process)
 - a. Hospital South
 - b. N Tenijieth Ave
 - c. N 1st, 2nd, 3rd & W Sycamore St
 - d. Hwy 73 existing walkways Whiteriver – Commercial Center
 - e. Fort Apache Junction to Whiteriver Commercial Center
 - f. FATCO Jct at HWY 73 to East Fork Road BIA-55
 - g. Junction BIA-55 & HWY 73 to Quintero Springs (BIA-55)
 - h. BIA-42 Industrial Road
 - i. Javelina (7-UP Community)
 - j. Canyon Day to Fort Apache
 - k. Cibecue Lower (S Cooley & BIA 12)
 - l. Cibecue Rodeo Ground Area
 - m. Cibecue N Tessay
 - n. Cibecue N Cromwell
 - o. BIA-1 River Road

Resolution No. 03-2011-67

5. Tribal Headquarters and Parking Lot
6. W Ponderosa Commercial Center Parking Lot
7. Behind Commercial Center (Road & Parking Lot)
8. Cibecue Airport Access Road
9. Cyclone Road
10. Fort Apache Housing Projects
11. Reservation Lake
12. Over the Rainbow
13. McNary New Housing

WHEREAS, the Transportation Committee requests that the Tribal Council of the White Mountain Apache Tribe approve the updated IRR Inventory and transmit it to BIA, Western Regional Office for approval as stated in 25 CFR Part 170.444.

BE IT RESOLVED by the Tribal Council of the White Mountain Apache Tribe that it hereby approves the updated IRR Inventory and directs that it be transmitted to BIA, Western Regional Office for approval as stated in 25 CFR Part 170.444. The updated IRR Inventory is as follows:


1. Hawley Lake Campground Roads
2. Detention Center Road
3. Rick Lupe Road
4. Trails Project (work in process)
 - a. Hospital South
 - b. N Tenijeth Ave
 - c. N 1st, 2nd, 3rd & W Sycamore St
 - d. Hwy 73 existing walkways Whiteriver – Commercial Center
 - e. Fort Apache Junction to Whiteriver Commercial Center
 - f. FATCO Jct at HWY 73 to East Fork Road BIA-55
 - g. Junction BIA-55 & HWY 73 to Quintero Springs (BIA-55)
 - h. BIA-42 Industrial Road
 - i. Javelina (7-UP Community)
 - j. Canyon Day to Fort Apache
 - k. Cibecue Lower (S Cooley & BIA 12)
 - l. Cibecue Rodeo Ground Area
 - m. Cibecue N Tessay
 - n. Cibecue N Cromwell
 - o. BIA-1 River Road
5. Tribal Headquarters and Parking Lot
6. W Ponderosa Commercial Center Parking Lot
7. Behind Commercial Center (Road & Parking Lot)
8. Cibecue Airport Access Road
9. Cyclone Road
10. Fort Apache Housing Projects
11. Reservation Lake
12. Over the Rainbow
13. McNary New Housing

Resolution No. 03-2011-67

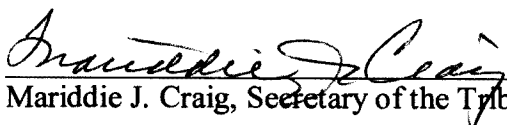
BE IT FURTHER RESOLVED by the Tribal Council of the White Mountain Apache Tribe that in the event that this Resolution conflicts with a prior Resolution or Policy, this Resolution shall govern.

BE IT FURTHER RESOLVED by the Tribal Council of the White Mountain Apache Tribe that the Chairman, or in his absence, the Vice Chairman, is hereby authorized to execute any and all documents necessary to effectuate the intent of this Resolution.

The foregoing resolution was on **MARCH 16, 2011** duly adopted by a vote of **NINE** for and **ZERO** against by the Tribal Council of the White Mountain Apache Tribe, pursuant to the authority vested in it by Article IV, Section 1 (a), (b), (h), (s), (t) and (u) of the Constitution of the Tribe, ratified by the Tribe September 30, 1993, and approved by the Secretary of the Interior on November 12, 1993, pursuant to Section 16 of the Act of June 18, 1934 (48 Stat. 984).



Ronnie Lupe, Chairman of the Tribal Council



Mariddie J. Craig, Secretary of the Tribal Council

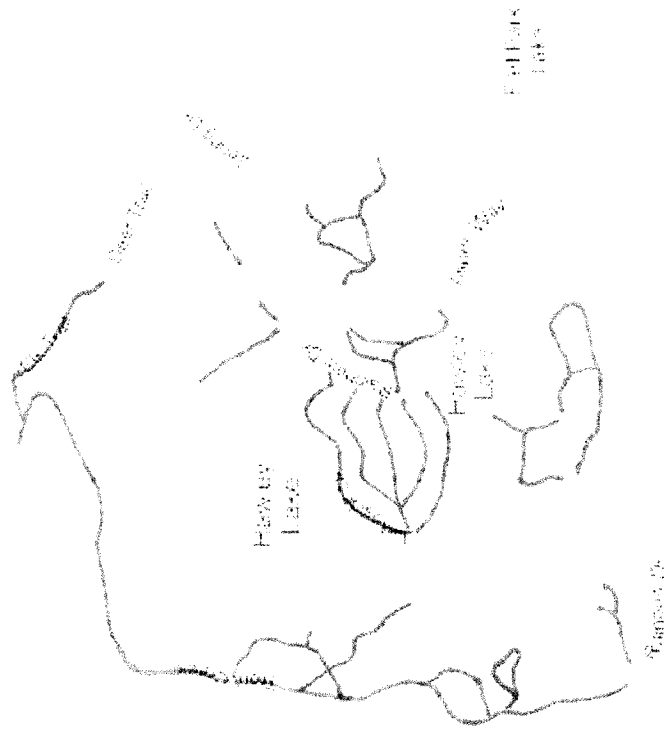
**List of Roads for the IRR Inventory Update 2011
White Mountain Apache Tribe**

1. Hawley Lake Campground Roads
2. Detention Center Road
3. Rick Lupe Road
4. Trails Project (work in process)
 - a. Hospital South
 - b. N Tenijeth Ave
 - c. N 1st, 2nd, 3rd & W Sycamore St
 - d. Hwy 73 existing walkways Whiteriver – Commercial Center
 - e. Fort Apache Junction to Whiteriver Commercial Center
 - f. FATCO Jct at HWY 73 to East Fork Road BIA-55
 - g. Junction BIA-55 & HWY 73 to Quintero Springs (BIA-55)
 - h. BIA-42 Industrial Road
 - i. Javelina (7-UP Community)
 - j. Canyon Day to Fort Apache
 - k. Cibecue Lower (S Cooley & BIA 12)
 - l. Cibecue Rodeo Ground Area
 - m. Cibecue N Tessay
 - n. Cibecue N Cromwell
 - o. BIA-1 River Road
5. Tribal Headquarters and Parking Lot
6. W Ponderosa Commercial Center Parking Lot
7. Behind Commercial Center (Road & Parking Lot)
8. Cibecue Airport Access Road
9. Cyclone Road
10. Fort Apache Housing Projects
11. Reservation Lake
12. Over the Rainbow
13. McNary New Housing

Gravel Roads

(473)

Hawley Lake Campground Roads



Gravel Road

473

2011 Edition

1000 ft

Hawley Lake

1000 ft

1000 ft

Hawley Lake

1000 ft

East Park

1000 ft

1000 ft

1000 ft

Hawley Lake Campground Roads

S Chief Ave

PE 1 W

Chief Ave

Chief Ave

Chief Ave

73

S Chief Ave

Chief Ave

73

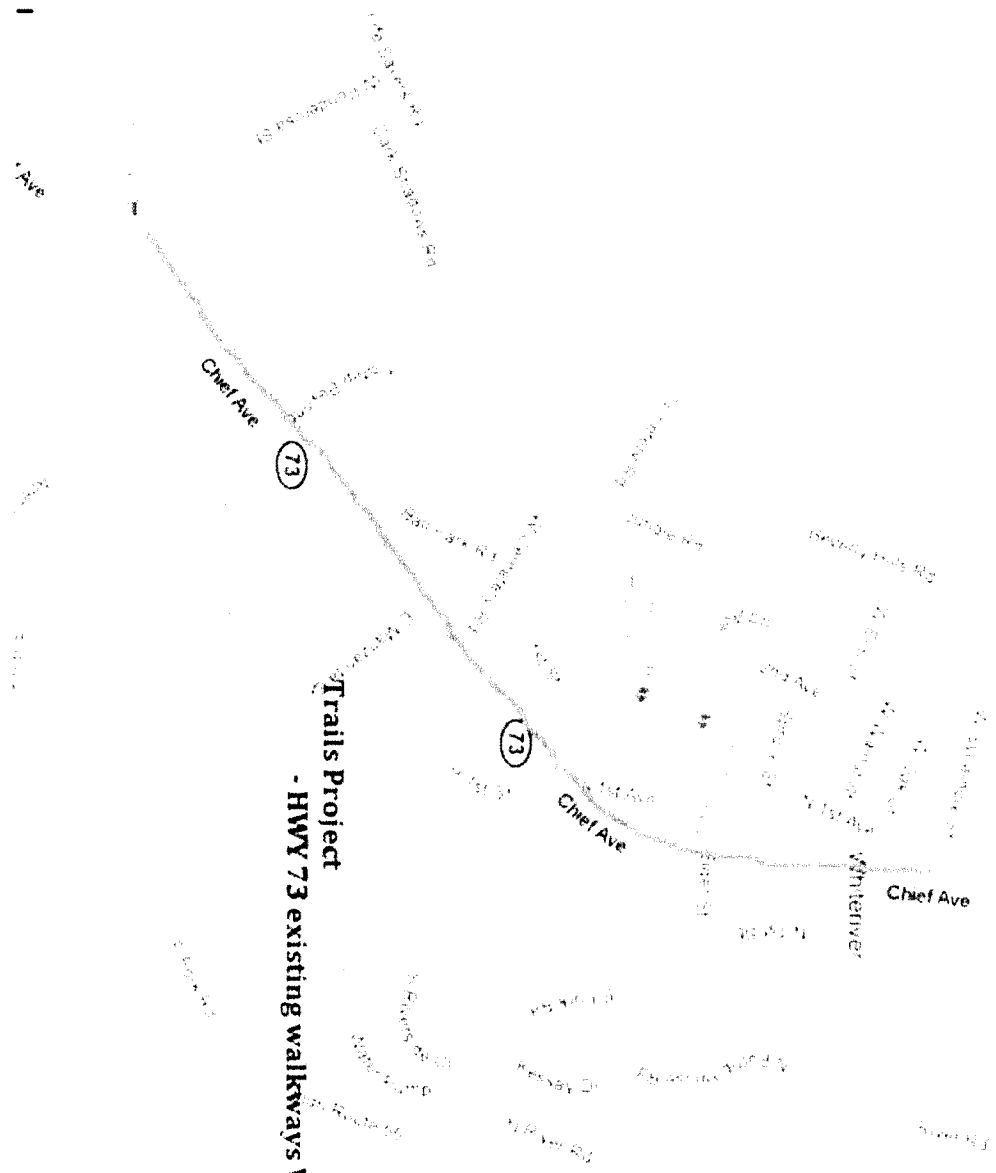
Detention Center Road



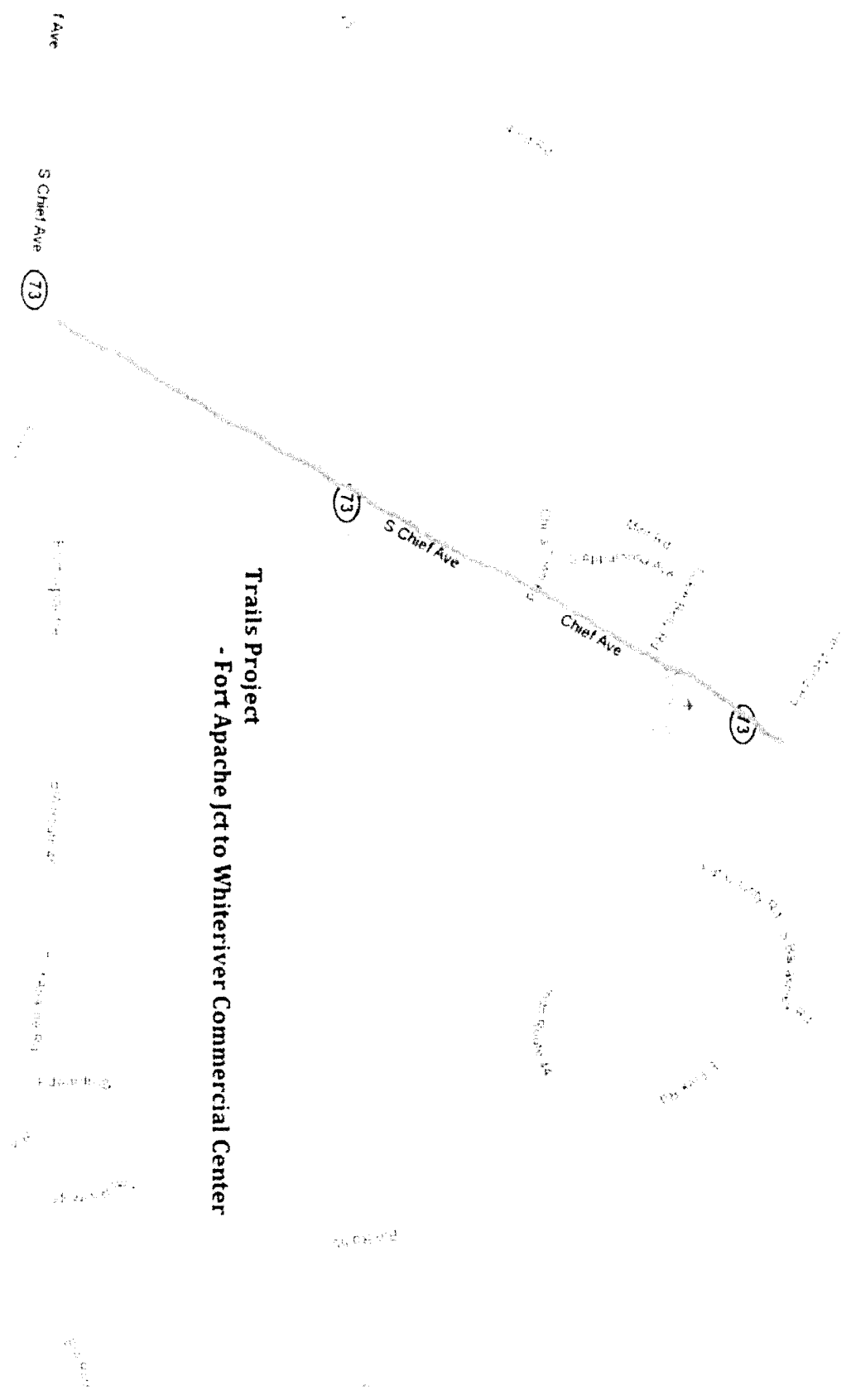
PE 1 W

Chief Ave

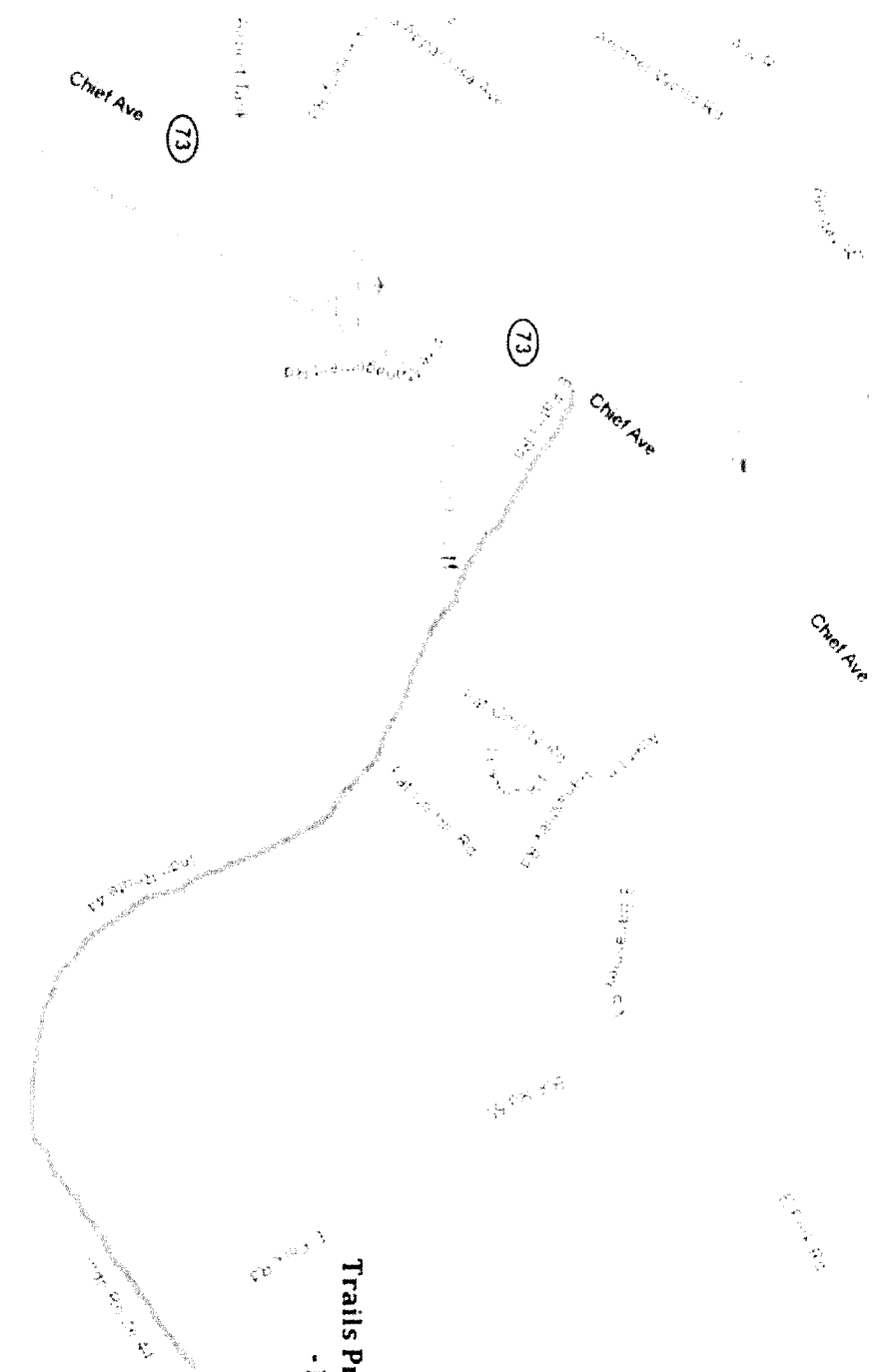
Chief Ave



Trails Project
- HWY 73 existing walkways Whiteriver - Commercial Center



Trails Project
- Fort Apache Jct to Whiteriver Commercial Center



Trails Project
- FATCO Jct at HWY 73 to
East Fork Rd BIA 55

73

Chief Ave

Quintero Springs Rd

Quintero Springs Rd

Quintero Springs Rd

Quintero Springs Rd

Trails Project

- Junction BIA 55 at HWY 73 to Quintero Springs (BIA-55)

EAST FORK

Quintero Springs Rd

Quintero Springs Rd

Quintero Springs Rd

Quintero Springs Rd

Quintero Springs Rd

Quintero Springs Rd


Quintero Springs Rd

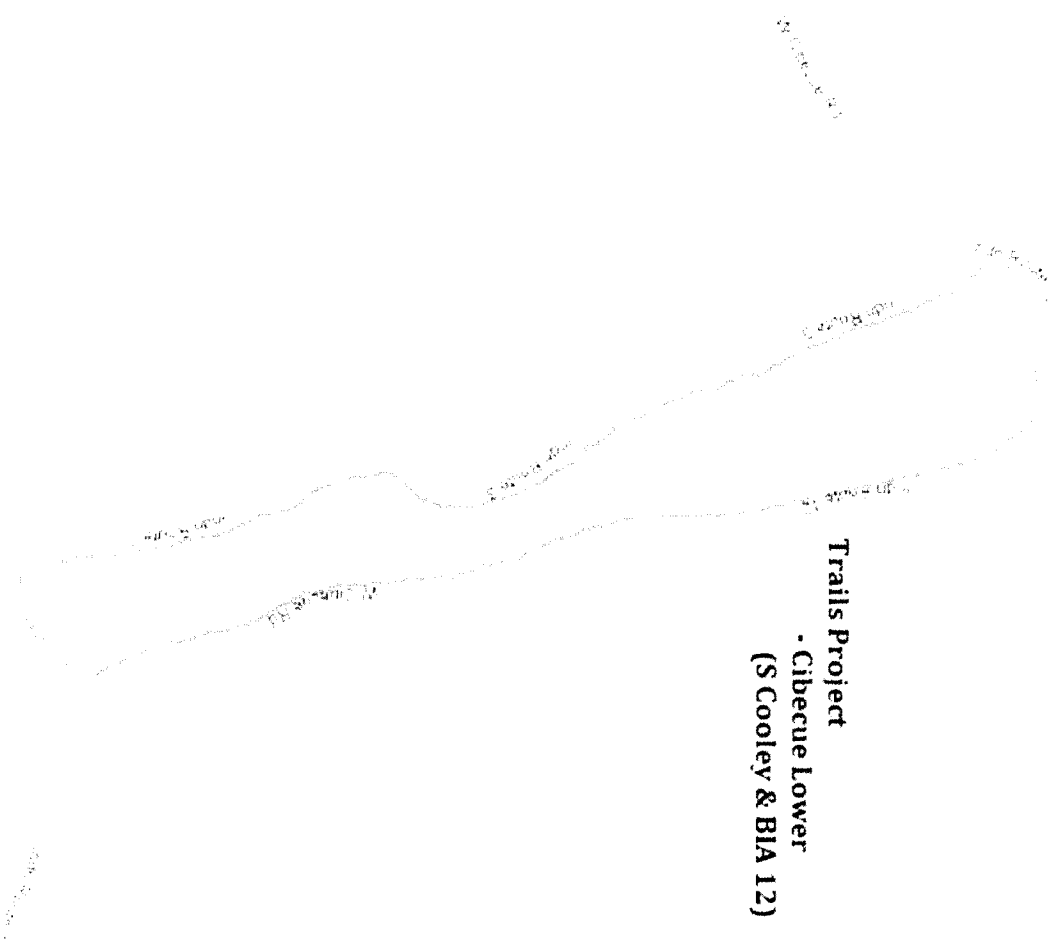
Quintero Springs Rd

Quintero Springs Rd

Quintero Springs Rd

Trails Project
- Javelina (7-Up Community)





Trails Project
- Cibecue Lower
(S Cooley & BIA 12)

1990 Route 12

1990 Route 12


**Trails Project
- Cibecue Rodeo Ground Area**



W Cibecue R

Trails Project

- Cibecue N Tessay
- Cibecue N Cromwell



Another World Rd

Aw Rd

Another World Rd

Another World Rd

Lot 5, 6, 7, 8, 9, 10, 11, 12, 13, 14, 15, 16, 17, 18, 19, 20, 21, 22, 23, 24, 25, 26, 27, 28, 29, 30, 31, 32, 33, 34, 35, 36, 37, 38, 39, 40, 41, 42, 43, 44, 45, 46, 47, 48, 49, 50, 51, 52, 53, 54, 55, 56, 57, 58, 59, 60, 61, 62, 63, 64, 65, 66, 67, 68, 69, 70, 71, 72, 73, 74, 75, 76, 77, 78, 79, 80, 81, 82, 83, 84, 85, 86, 87, 88, 89, 90, 91, 92, 93, 94, 95, 96, 97, 98, 99, 100

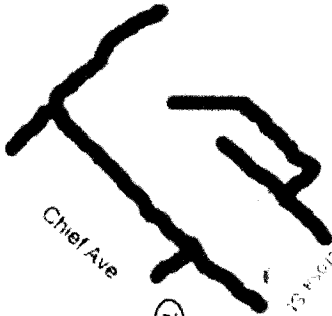
Another World Rd

W Ponderosa St

Lot 1, 2, 3, 4, 5, 6, 7, 8, 9, 10, 11, 12, 13, 14, 15, 16, 17, 18, 19, 20, 21, 22, 23, 24, 25, 26, 27, 28, 29, 30, 31, 32, 33, 34, 35, 36, 37, 38, 39, 40, 41, 42, 43, 44, 45, 46, 47, 48, 49, 50, 51, 52, 53, 54, 55, 56, 57, 58, 59, 60, 61, 62, 63, 64, 65, 66, 67, 68, 69, 70, 71, 72, 73, 74, 75, 76, 77, 78, 79, 80, 81, 82, 83, 84, 85, 86, 87, 88, 89, 90, 91, 92, 93, 94, 95, 96, 97, 98, 99, 100

East Station Rd

**W Ponderosa Commercial Center
Parking Lot
Behind Commercial Center (Road &
Parking Lot)**



Chief Ave

(73)

W Ponderosa St

H

Chief Ave

(73)

1 Step Beyond

2 Step Beyond

East St

East Station Ln

East St

East St

East Station Rd

(73)

East St

Cyclone Road



1. 100m 200m

2. 200m 400m

3. 400m 800m

4. 800m 1600m

Fort Apache Housing

Chief Ave

(73)

(73)

S Chief Ave

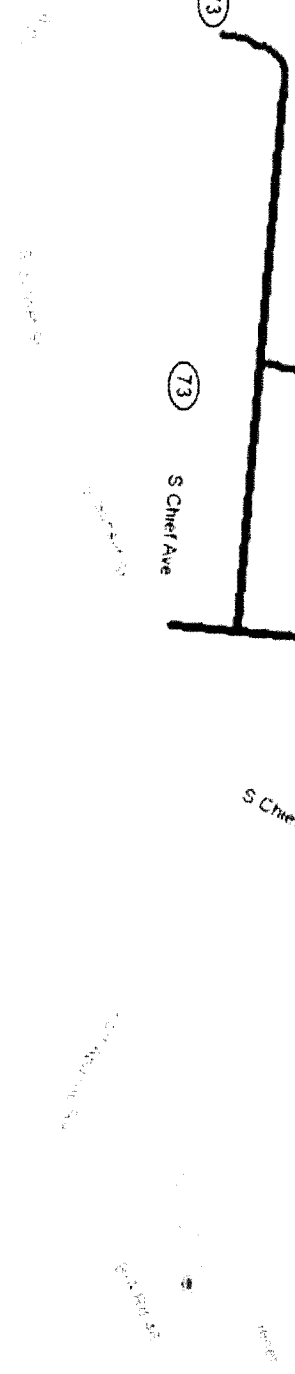
S Chief Ave

(73)

St Louis St

(73)

S Chief Ave



Reservation Lake Road

Reservation
Lake

2018
2019

2020

2021

2022

**Over the Rainbow
(Emergency Access Road)**



Timberline Rd

Timberline Rd

Timberline Rd

402 Old Sawmill Rd

403 Old Sawmill Rd

Parson Ave

W Birch St

16th Ave

Parson Ave

402 Old Sawmill Rd

403 Old Sawmill Rd

(73)

(73)

404 Old Sawmill Rd

McNary New Housing

260

S Ranger Rd

W Whispering Pines Ln

260

W Linn Ln

S Pine St

Naco St

260

Pine St

Pine St

260

Conroy Ave
First St
Pullock Ave

Mc Gilly Ave

Mc Quarters Ave
First St
Cady Ave

Spruce St

Oak St

Jermon McNary Rd

Reservation Lake Road

